

### Arklow Bank Wind Park 2

### Seascape Character Area

#### Legend

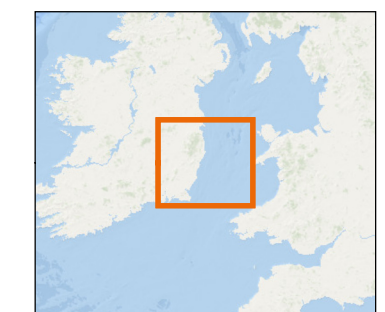
- ABWP2 Array
- ABWP2 Cable Corridor and Working Area
- 60km Study Area
- 10km radii
- ABWP1 Existing Met Mast
- ABWP1 WTG Locations
- ABWP1 Existing Export Cable
- ABWP1 Array Area

#### Seascape Character Area

- SCA12. Celtic Sea Bays and Beaches
- SCA13. South East Irish Sea
- SCA14. Irish Sea, Sandbanks and Broad Bays
- SCA15. Dublin Bay
- SCA16. Northeastern Irish Sea Islands and beaches

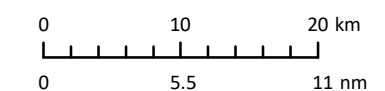
#### Seascape Character Type

- SCT10. Modified Historic Urban Bay
- SCT11. Large Islands
- SCT12. Shallow offshore waters
- SCT2. Large Estuary
- SCT6. High Granite/Sandstone Cliffs and Plateau
- SCT7. Broad estuarine bays and complex low plateau and cliff coastline
- SCT8. Low lying and estuarine coastal plain with long, narrow sandy beaches



**Notes**  
Esri, Garmin, GEBCO, NOAA NGDC, and other contributors  
Contains Ordnance Survey data  
© Crown copyright and database rights (2022). OS OpenData.

Coordinate System:  
ETRS 1989 UTM Zone 30N



Scale: 1:550,000 @A3 Date: 22/02/2024 Drawn by: BPHB Checked by: RH Approved by: SM

Suites B2 & C2  
Higher Mill  
Higher Mill Lane  
Buckfastleigh  
Devon  
TQ11 0EN  
www.gobeconsultants.com  
+44 (0)1626 323890

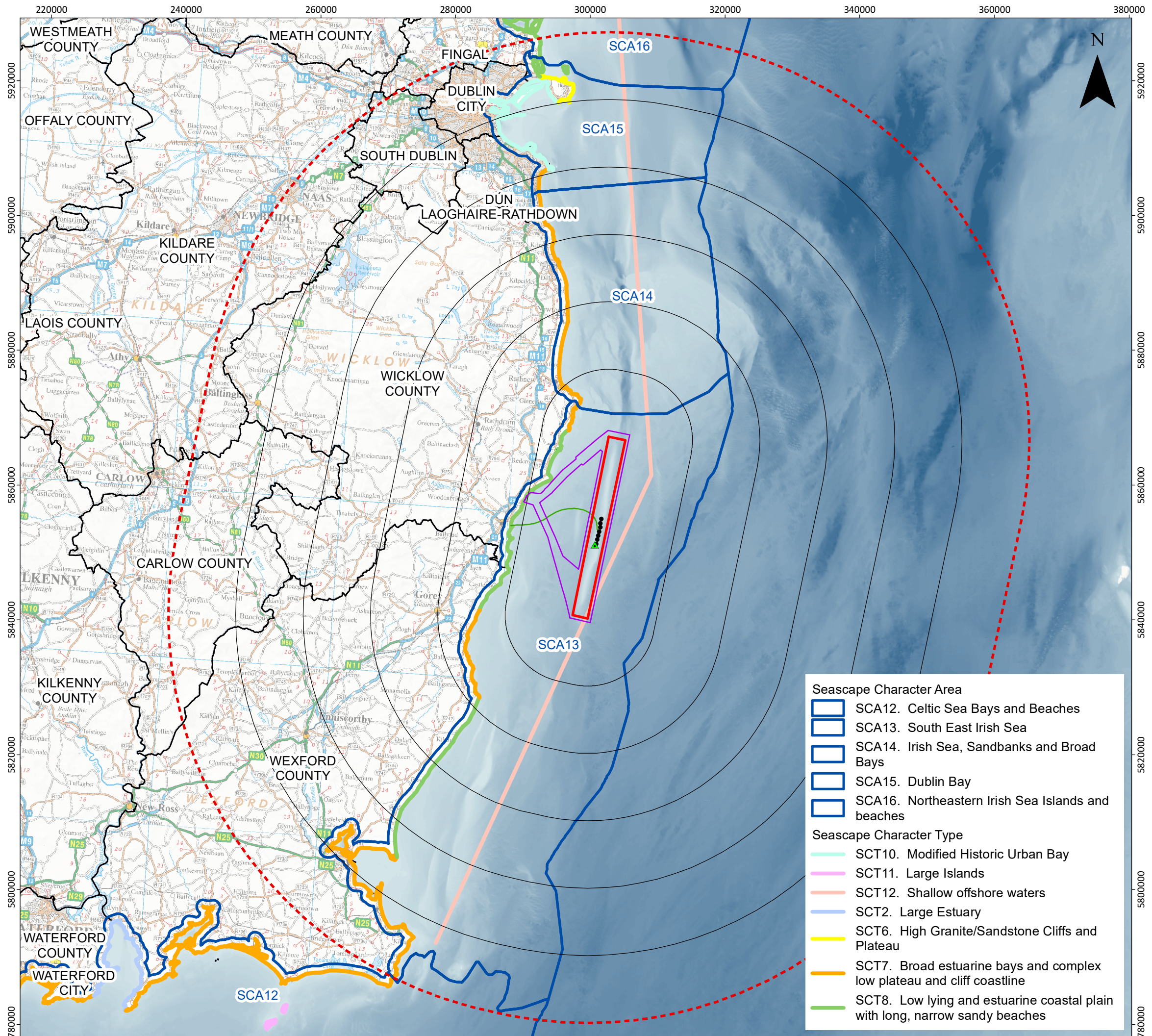


Figure Reference: ARK\_SLVIA\_Fig17-3\_SeascapeCharacter